




**EAST WELLINGTON -
PLEASANT VALLEY
OFFICIAL COMMUNITY PLAN**

**MAP 6
FRESHWATER AND FISH HABITAT
DEVELOPMENT PERMIT AREA**

Legend

-  Plan Area Boundary
- Freshwater and Fish Habitat Development Permit Area**
-  All Mapped and Unmapped Streams that are Subject to the Riparian Areas Regulation within the shaded area
-  Watercourse

Chairperson

Corporate Officer

**SCHEDULE 'D'
BYLAW NO. 1055.05**